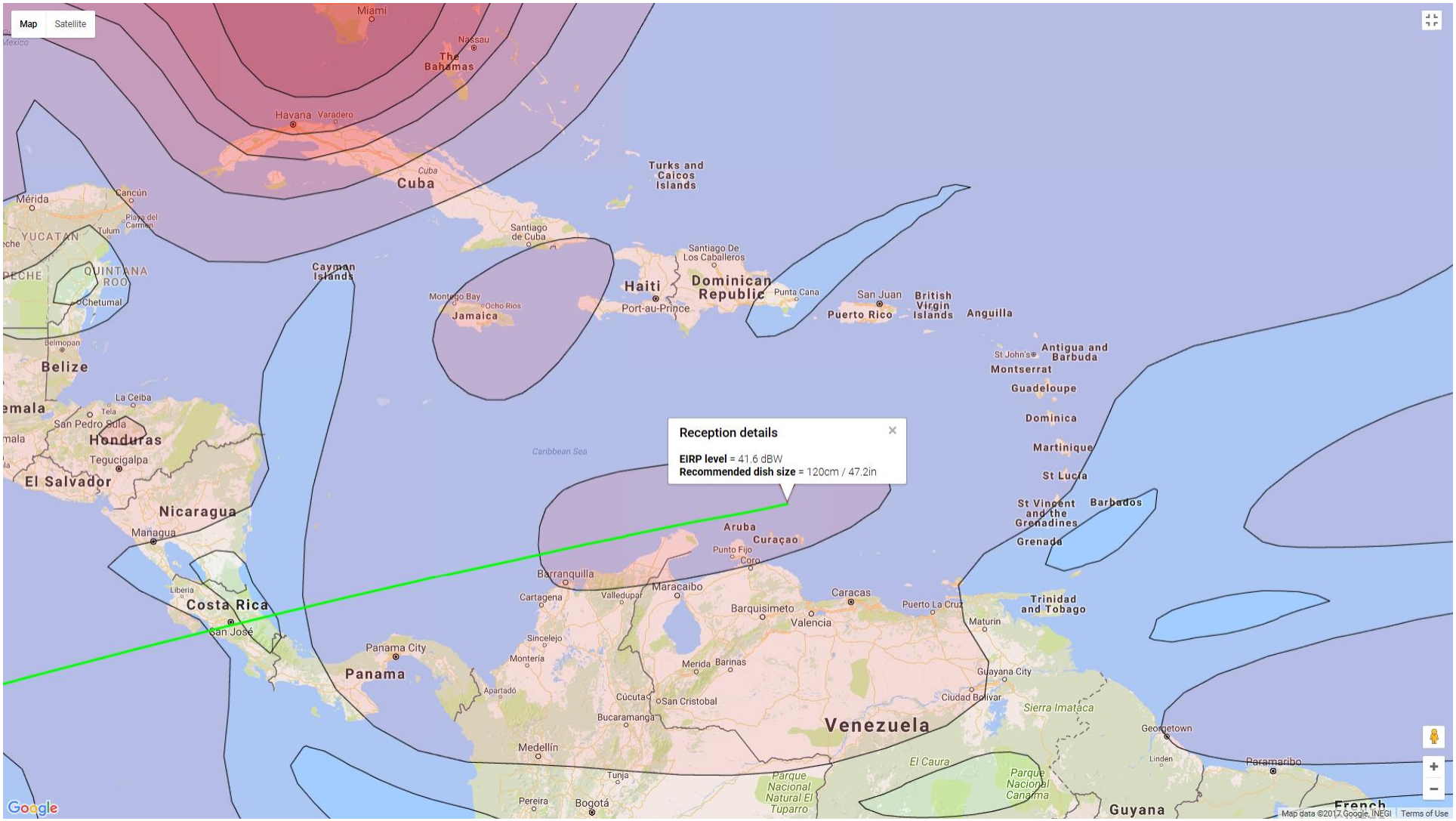
Map
Satellite
Reception details
EIRP level = 41.6 dBW
Recommended dish size = 120cm / 47.2in
Miami
Nassau
The Bahamas
Havana
Varadero
Cuba
Turks and Caicos Islands
Mérida
Cancún
Playa del Carmen
Tulum
YUCATAN
QUINTANA ROO
Chetumal
Belmopan
Belize
Santiago de Cuba
Cayman Islands
Montego Bay
Ocho Rios
Jamaica
Haiti
Port-au-Prince
Santiago De Los Caballeros
Dominican Republic
Punta Cana
San Juan
Puerto Rico
British Virgin Islands
Anguilla
St John's
Antigua and Barbuda
Montserrat
Guadeloupe
Dominica
Martinique
St Lucia
St Vincent and the Grenadines
Barbados
Grenada
La Ceiba
Tela
San Pedro Sula
Honduras
Tegucigalpa
El Salvador
Caribbean Sea
Nicaragua
Managua
Aruba
Curaçao
Punto Fijo
Coro
Barranquilla
Cartagena
Valledupar
Maracaibo
Barquisimeto
Valencia
Caracas
Puerto La Cruz
Trinidad and Tobago
Maturin
Liberia
Costa Rica
San José
Panama City
Panama
Sincelejo
Montería
Apartadó
Merida
Barinas
Cúcuta
San Cristobal
Bucaramanga
Guayana City
Ciudad Bolívar
Sierra Imataca
Venezuela
Medellín
Tunja
Pereira
Bogotá
Parque Nacional Natural El Tuparro
El Caura
Parque Nacional Canaima
Georgetown
Linden
Paramaribo
Guyana
French
Google
Map data ©2017 Google, INEGI
Terms of Use

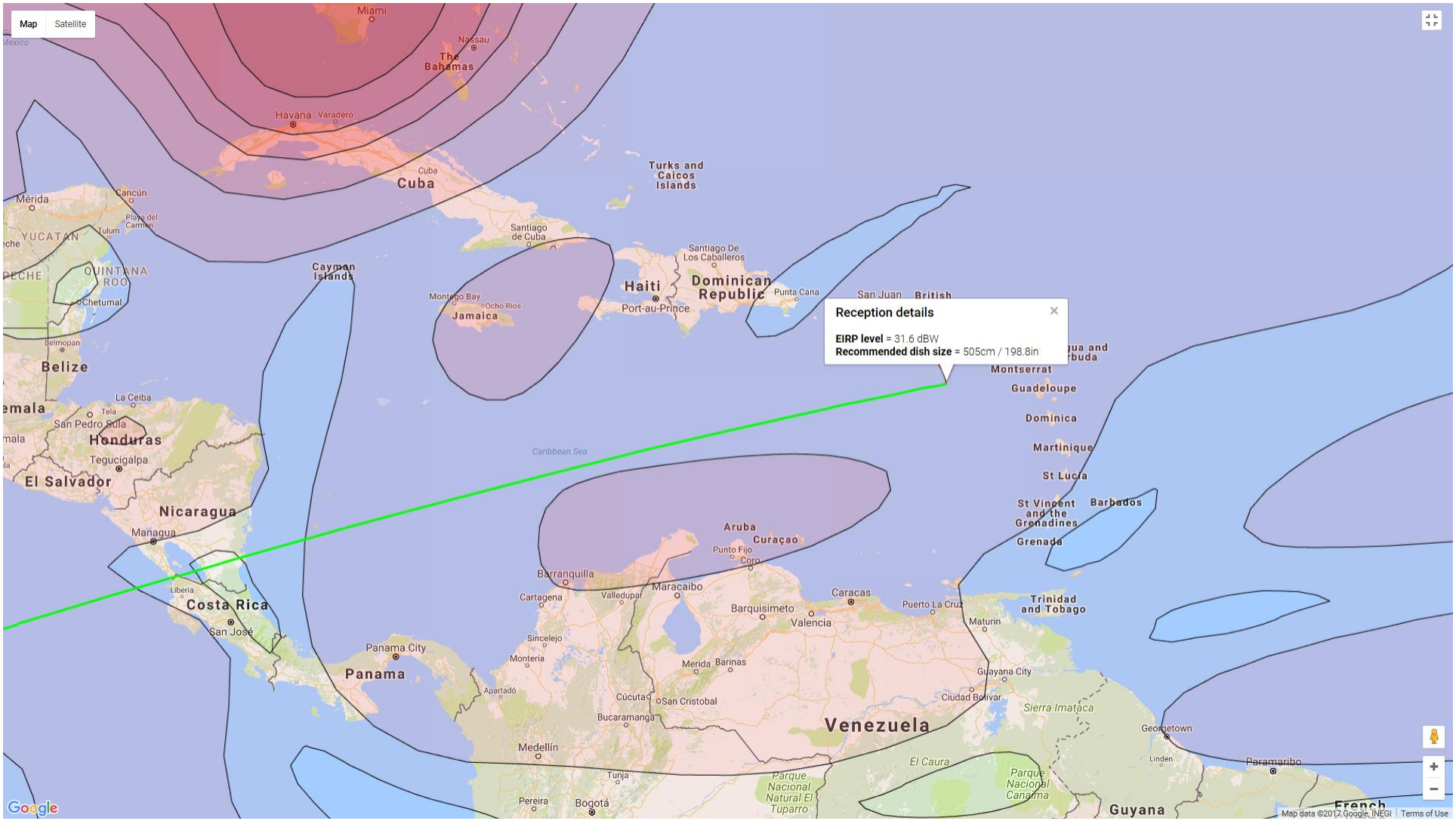
Map
Satellite
Reception details
EIRP level = 31.6 dBW
Recommended dish size = 505cm / 198.8in
Miami
Nassau
The Bahamas
Havana
Varadero
Cuba
Turks and Caicos Islands
Santiago de Cuba
Santiago De Los Caballeros
Haiti
Port-au-Prince
Dominican Republic
Punta Cana
San Juan
British
Cayman Islands
Montego Bay
Ocho Rios
Jamaica
Mérida
Cancún
Playa del Carmen
Tulum
YUCATAN
QUINTANA ROO
Chetumal
Belmopan
Belize
La Ceiba
Tela
San Pedro Sula
Honduras
Tegucigalpa
El Salvador
Nicaragua
Managua
Liberia
Costa Rica
San José
Panama City
Panama
Caribbean Sea
Aruba
Curaçao
Punto Fijo
Coro
Barranquilla
Cartagena
Valledupar
Maracaibo
Barquisimeto
Valencia
Caracas
Puerto La Cruz
Maturin
Trinidad and Tobago
Montserrat
Guadeloupe
Dominica
Martinique
St Lucia
St Vincent and the Grenadines
Barbados
Grenada
Sincelejo
Montería
Apartadó
Merida
Barinas
Cúcuta
San Cristobal
Bucaramanga
Medellín
Tunja
Pereira
Bogotá
Parque Nacional Natural El Tuparro
Venezuela
Guayana City
Ciudad Bolívar
Sierra Imataca
El Caura
Parque Nacional Canaima
Georgetown
Linden
Paramaribo
Guyana
French
Map data ©2017 Google, INEGI
Terms of Use
Google

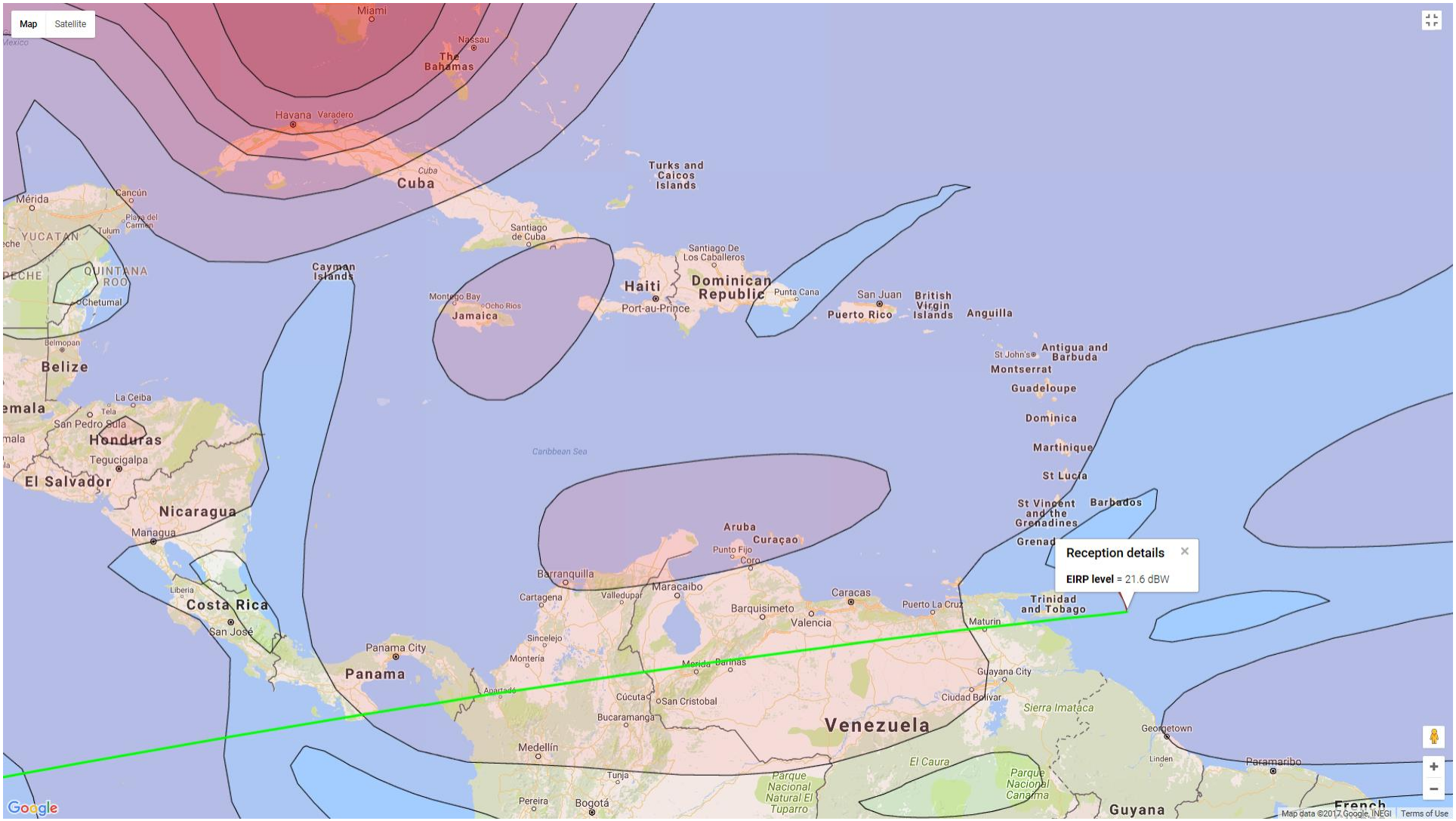
Map
Satellite
Reception details
EIRP level = 21.6 dBW
Miami
Nassau
The Bahamas
Havana
Varadero
Cuba
Turks and Caicos Islands
Mérida
Cancún
Playa del Carmen
Tulum
YUCATAN
QUINTANA ROO
Chetumal
Belmopan
Belize
Santiago de Cuba
Cayman Islands
Montego Bay
Ocho Rios
Jamaica
Haiti
Port-au-Prince
Santiago De Los Caballeros
Dominican Republic
Punta Cana
San Juan
Puerto Rico
British Virgin Islands
Anguilla
St John's
Antigua and Barbuda
Montserrat
Guadeloupe
Dominica
Martinique
St Lucia
St Vincent and the Grenadines
Barbados
Grenad
La Ceiba
Tela
San Pedro Sula
Honduras
Tegucigalpa
El Salvador
Caribbean Sea
Nicaragua
Managua
Aruba
Curaçao
Punto Fijo
Coro
Barranquilla
Cartagena
Valledupar
Maracaibo
Barquisimeto
Valencia
Caracas
Puerto La Cruz
Trinidad and Tobago
Maturin
Liberia
Costa Rica
San José
Panama City
Panama
Sincelejo
Montería
Mérida
Barinas
Apartadó
Cúcuta
San Cristobal
Bucaramanga
Venezuela
Guayana City
Ciudad Bolívar
Sierra Imataca
Medellín
Tunja
Pereira
Bogotá
Parque Nacional Natural El Tuparro
El Caura
Parque Nacional Canaima
Georgetown
Linden
Paramaribo
Guyana
French
Map data ©2017 Google, INEGI
Terms of Use